

# ALADIN in Slovenia - 2020

Benedikt Strajnar, Neva Pristov, Nina Črnivec, Jure Cedilnik, Peter Smerkol, Vito Švagelj, Jana Čampa, Anja Fettich, Matjaž Ličer, Jure Jerman, Matjaž Ličar



**ARSO** METEO  
Slovenian Environment Agency

## HPC system

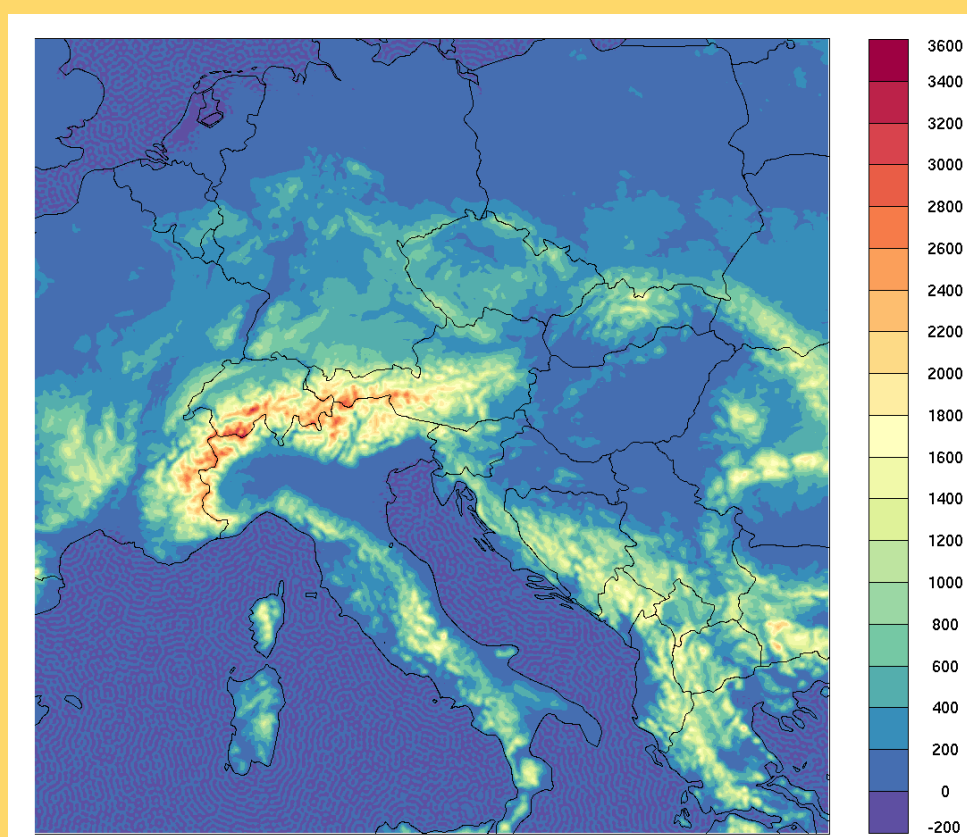
Technical characteristics (SGI ICE X):

- 61 Intel Sandy Bridge compute nodes (976 cores, E5-2670 @ 2.6 GHz) - each with 64 GB of memory,
- 11 Intel Broadwell compute nodes (308 cores),
- New in 2020: 108 Intel Sandy Bridge compute nodes (976 cores, E5-2670 @ 2.6 GHz) - each with 64 GB of memory,
- two Infiniband FDR networks,
- 500 TB of disk space (HA NFS),
- robot tape libraries.

Software:

- OS: SGI ProPack on top of Suse Enterprise Server,
- Intel Fortran compiler v16, openMPI,
- Altair PBS job queueing system,
- EcFlow suite management.

## Operational suite (ALADIN-SI)



Model domain and orography of operational ALADIN-SI.

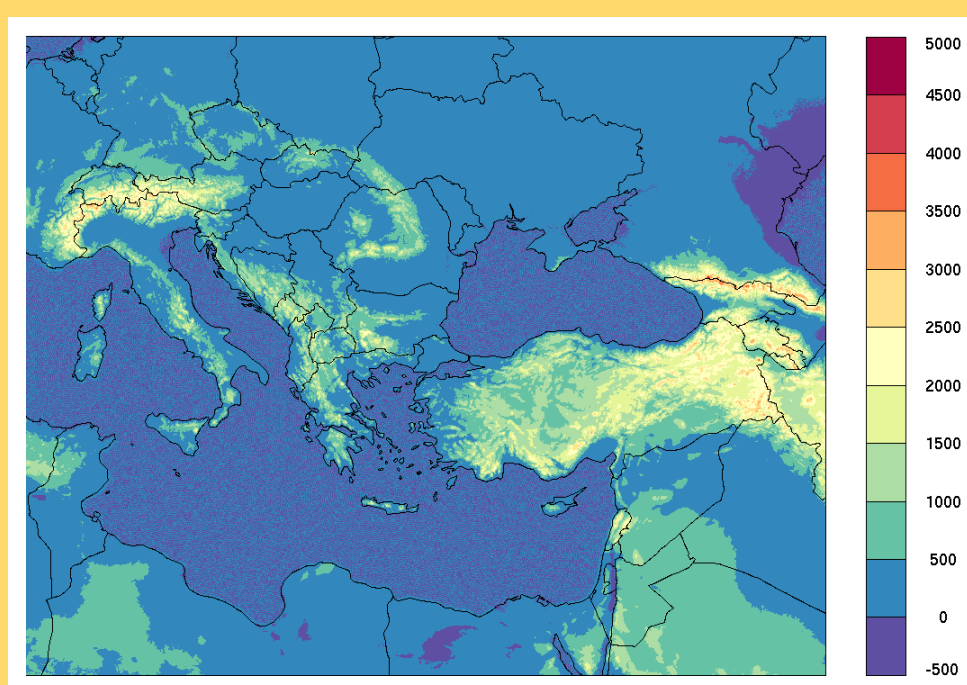
Model characteristics:

- code version cy43t2\_bf10, ALARO-v1B physics,
- 4.4 km horizontal resolution, 87 vertical levels, 432 x 432 horizontal grid points,
- 180 s time step,
- coupling with ECMWF (6h lag), 1h (assim. cycle) / 3h (forecast),
- Space-consistent LBC at initial time, no initialization,
- 4 production runs to 72 h (every 6 h), 4 runs to 36 h.

Data assimilation:

- 3h 3D-Var for atmosphere, OI for soil,
- static downscaled ensemble B-matrix,
- observations (mostly from the OPLACE system): SYNOP, AMV, HR-AMV, TEMP, AMSU&MHS, SEVIRI, IASI, ASCAT, OSCAT, Mode-S MRAR SI/CZ, MUAC EHS.

## ALADIN for SEE-MHEWS-A



Model domain of ALADIN-SEE-MHEWS-A.

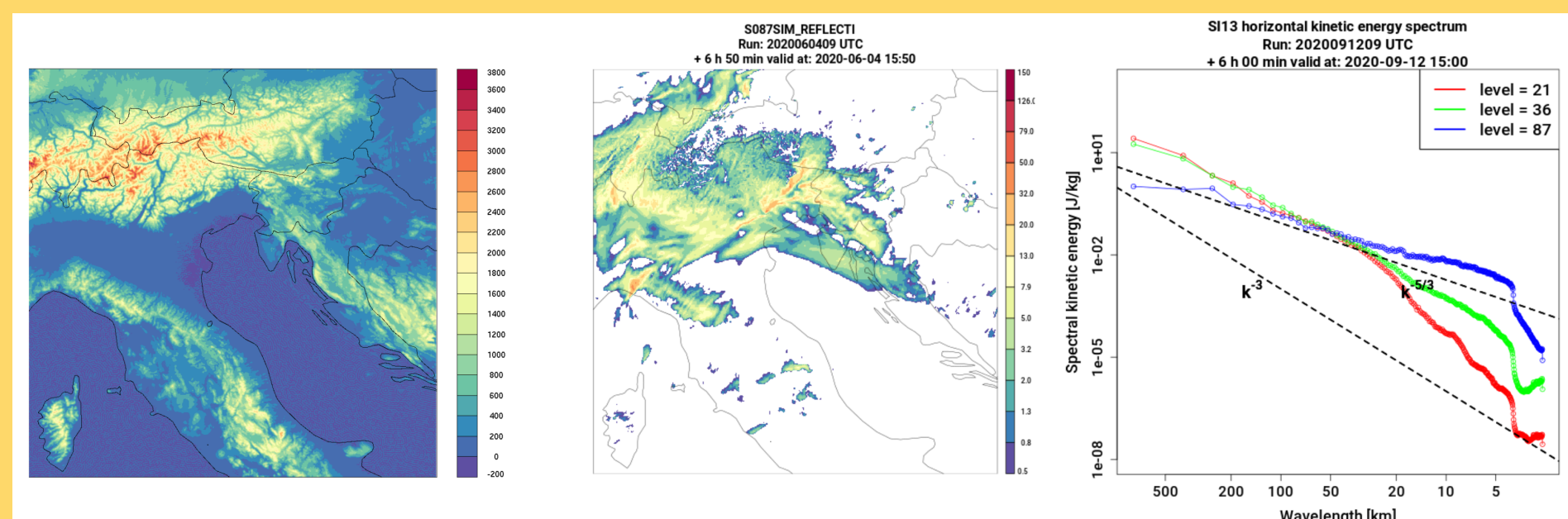
Within the South-East European Multi-Hazard Early Warning Advisory System (SEE-MHEWS-A) project, ARSO provides ALADIN results as one of NWP inputs:

- a dedicated setup at ECMWF infrastructure (cla),
- same model version and assimilation setup as in operational ALADIN-SI,
- 2.5 km horizontal resolution, 87 vertical levels, 1429 x 1141 horizontal grid points,
- 90 s time step,
- coupling with ECMWF, 1h (assim. cycle) / 3h (forecast),
- observations from OPLACE preprocessing system.

## ALADIN for nowcasting

A prototype of a NWP-based hourly nowcasting system (NWCRUC) centered over North Adriatic is under development with the following characteristics:

- same model version as operational ALADIN-SI,
- 1.3 km horizontal resolution, 87 vertical levels, 589 x 589 horizontal grid points,
- 60 s time step,
- hourly assimilation cycle with 3D-VAR + OI,
- all observations + radar,
- regular runs, outputs available for evaluation.



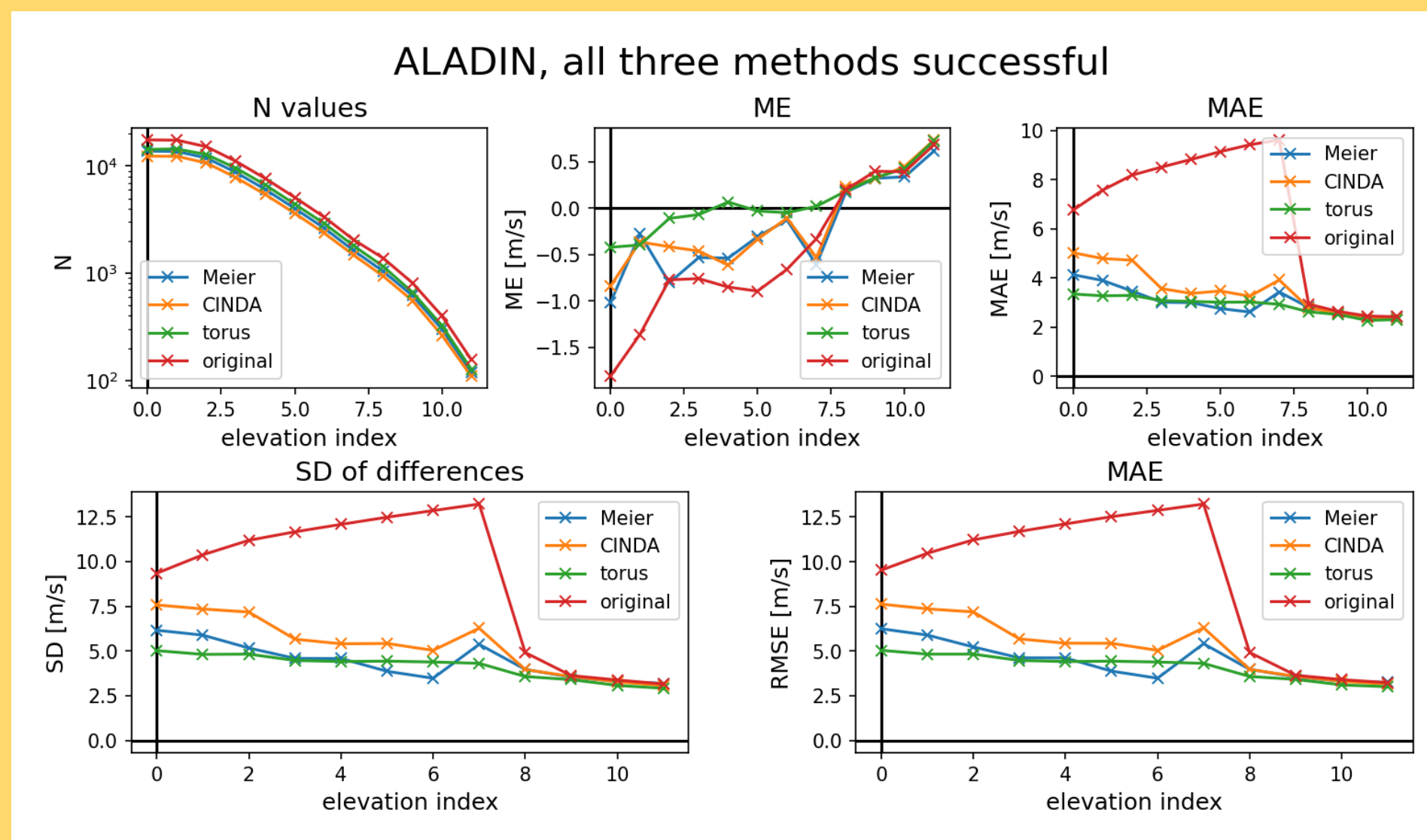
ALADIN-NWCRUC model domain (left), an example of simulated radar reflectivity field (middle) and kinetic energy spectra at several model levels (right).

## Data assimilation

**Test of method for Radar dealiasing:**

In Slovenia, both radars provide Doppler wind measurements with Nyquist velocity of 8 m/s. Methods for wind dealiasing are investigated in order to be able to use winds for assimilation – dealiasing proved partly successful (on Slovenian radars):

- 3 methods implemented (torus mapping, CINDA, method applied by ZAMG),
- verified for precipitation cases over 2 years,
- methods generally successful but robustness needs to be increased.

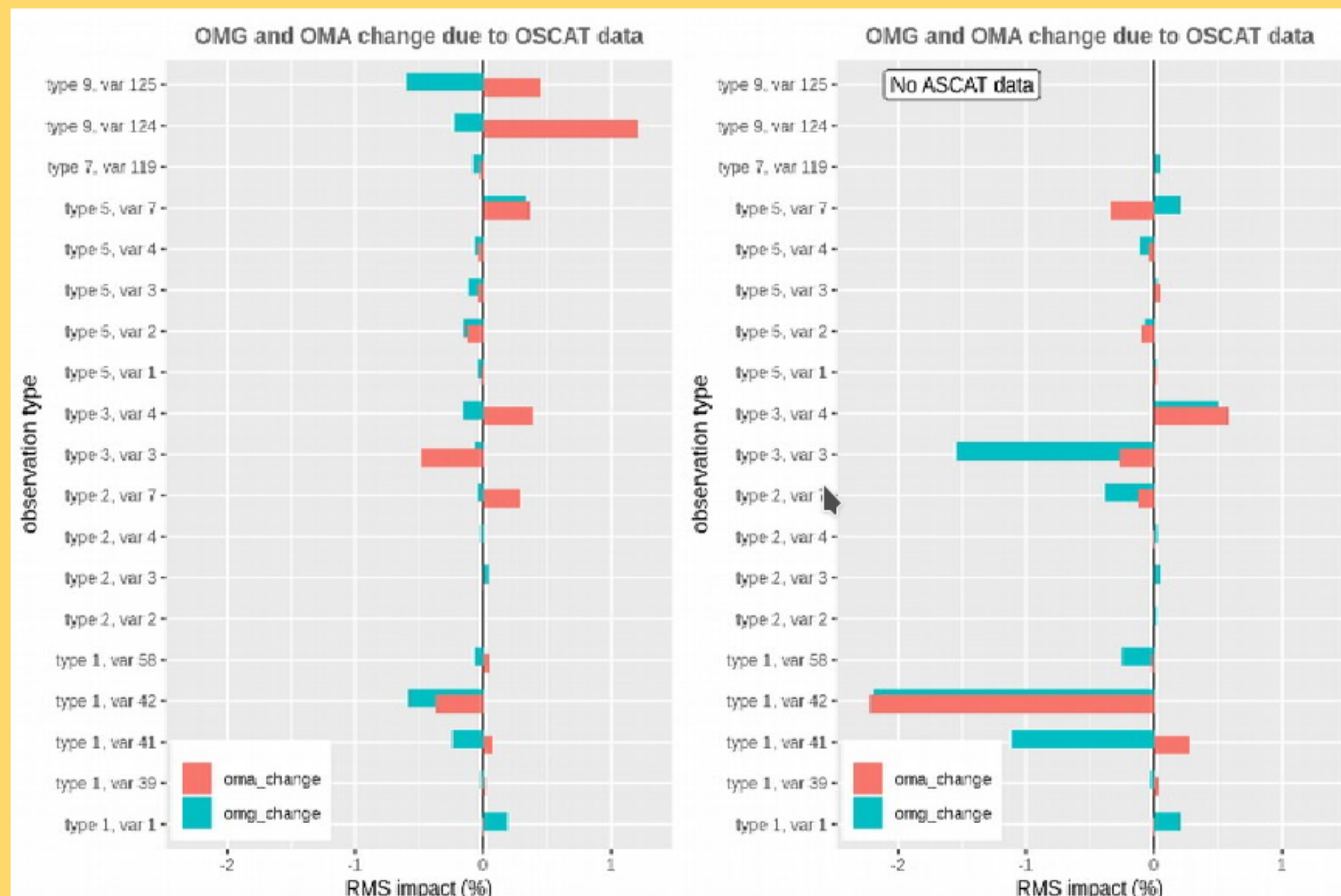


Statistics of Doppler wind departures wrt. ALADIN first guess for original (aliased) winds (red line) and 3 dealiased solutions. The uppermost 4 radar elevations are not aliased.

**Assimilation of OSCAT scatterometer:**

In order to better initialize wind over the Adriatic and Tyrrhenian Sea, scatterometer data from ScatSat-1 (India) was evaluated:

- 25 km resolution,
- available at 9 and 21 UTC, close to Metop-B,
- significant reduction of obs-minus-guess departures for surface wind,
- neutral impact on forecast scores.

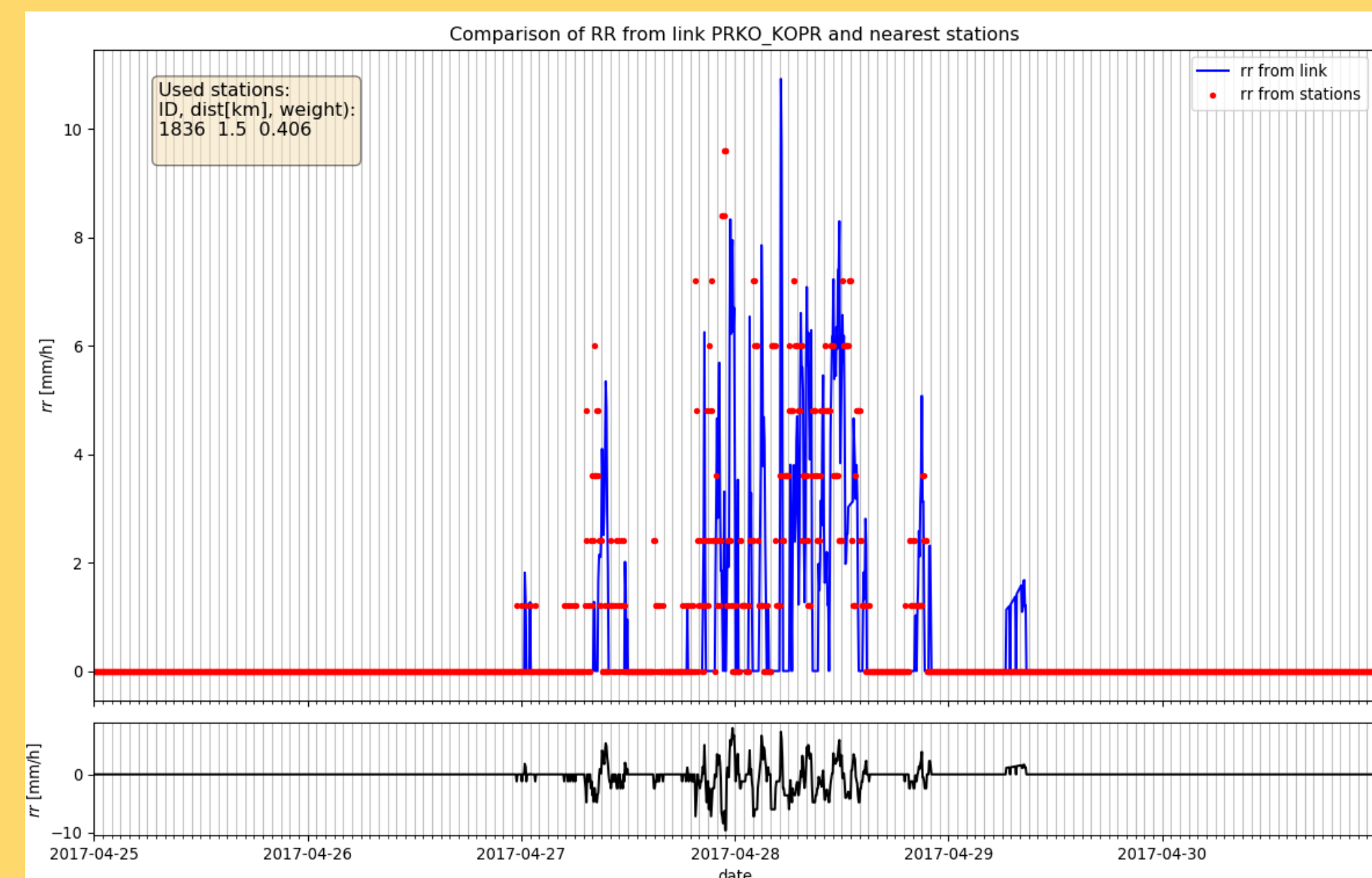


Obs-minus-guess departure change due to assimilated OSCAT in the case when ASCAT is used (left) or not used (right).

## Attenuation of microwave links

Attenuation in microwave telecommunication links are interesting novel source of low level moisture information. A feasibility study with a sample data set from 600 data links in Slovenia was carried out:

- first challenge was to efficiently separate attenuation data in rainy and dry conditions,
- wet/dry period and attenuation dynamically modeled by factor graph approach,
- relation between attenuation and rain modeled as a power law.



Inter-comparison of rain estimates from microwave links (blue) and nearby station measurements (red dots).

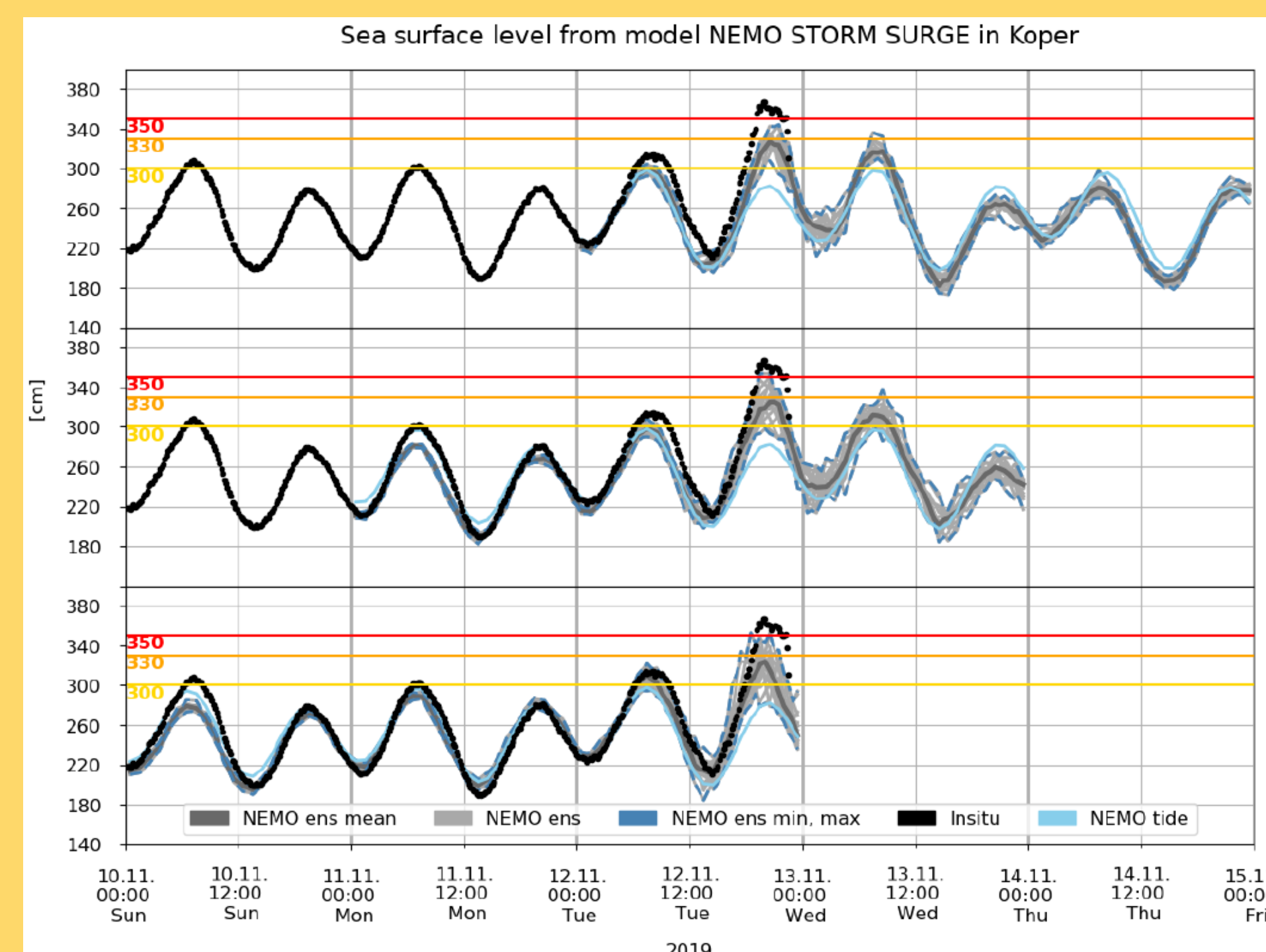
## Operational ocean model

The operational ocean model includes the following components:

- NEMO ocean circulation model,
- WAM wave model,
- ensemble of NEMO used for storm surge,
- Shyfer ensemble used for storm surge,
- ocean particle tracking (OpenDrift).

NEMO STORM SURGE is an operational ensemble version of the NEMO ocean model, adapted to predict storm surges in the Gulf of Trieste:

- model domain is the Adriatic Sea,
- model resolution 1/72 degrees, 31 horizontal partial-step vertical z levels,
- lateral boundary conditions from CMEMS MFS,
- river runoffs of Soča (from the MIKE hydrological model) and Po (ARPAE measurements), climatological values for all the other rivers,
- surface conditions are obtained from ECMWF ensemble forecast,
- forecast is performed for 17 subseted members of the ECMWF ensembles,
- two runs per day, 72 h forecast,
- bias correction added every hour (according to the latest available measurements),
- a deep learning approach is also under development.



Sea surface level as predicted by NEMO STORM SURGE system.